


ALREADY SHAPING INDUSTRIES



Accelerate planning approvals

Let stakeholders experience projects in AR before a single turbine is built.



See the glare before it happens

Visualise and calculate solar reflections – protecting roads and airspace.



Train before you operate

Train staff and simulate processes in a risk-free virtual replica of your facility.

ARATALL GMBH

Albert-Einstein-Straße 1
49076 Osnabrück

Get in touch

☎ +49 541 931339 10

✉ info@arataill.com

🌐 arataill.com

in arataill GmbH

Learn more

arataill.com/industry




XR

FOR

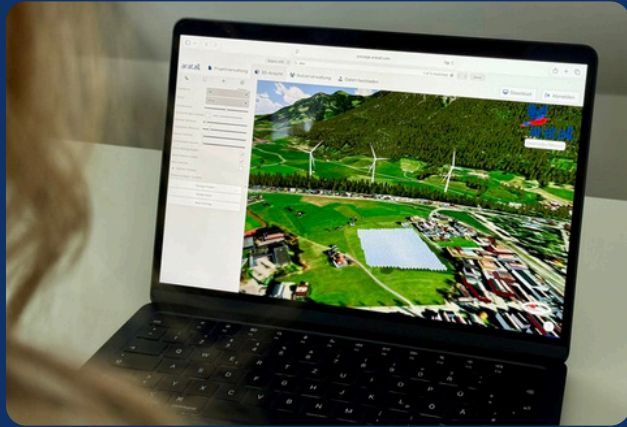
INDUSTRY

One Platform.
Every Reality.



NAME THE PLATFORM YOU NEED – WE DELIVER

WEB/DESKTOP



Access your projects from any browser – no installation required. Passage unites BIM models, geospatial data, point clouds, and live IoT feeds in one interactive 3D workspace. Collaborate in real time and share a single link with external stakeholders.

VIRTUAL REALITY



Step inside your project – or shrink it to the tabletop. Walk through buildings at 1:1 scale or gather around a scaled model for design reviews with clients and engineers in a shared immersive space – no matter where they are. Voice, avatars, and spatial annotations included.

AUGMENTED REALITY



Bring your data where the work happens. Overlay planned structures on the landscape, project BIM models onto the construction site, or visualise live sensor data on the machine it belongs to. AR on tablets and headsets turns abstract plans into tangible on-site experiences.

WHY PASSAGE?

TRUE CROSS-PLATFORM
ONE PROJECT.
EVERY DEVICE.

REAL-TIME COLLABORATION
DECIDE TOGETHER,
WHEREVER YOU ARE.

BIM, CAD, GIS & IOT IN ONE PLACE
PLANS, PLACES, AND
LIVE DATA – UNIFIED.

ENTERPRISE-READY
SECURE, SCALABLE,
ON-PREM OR CLOUD.